

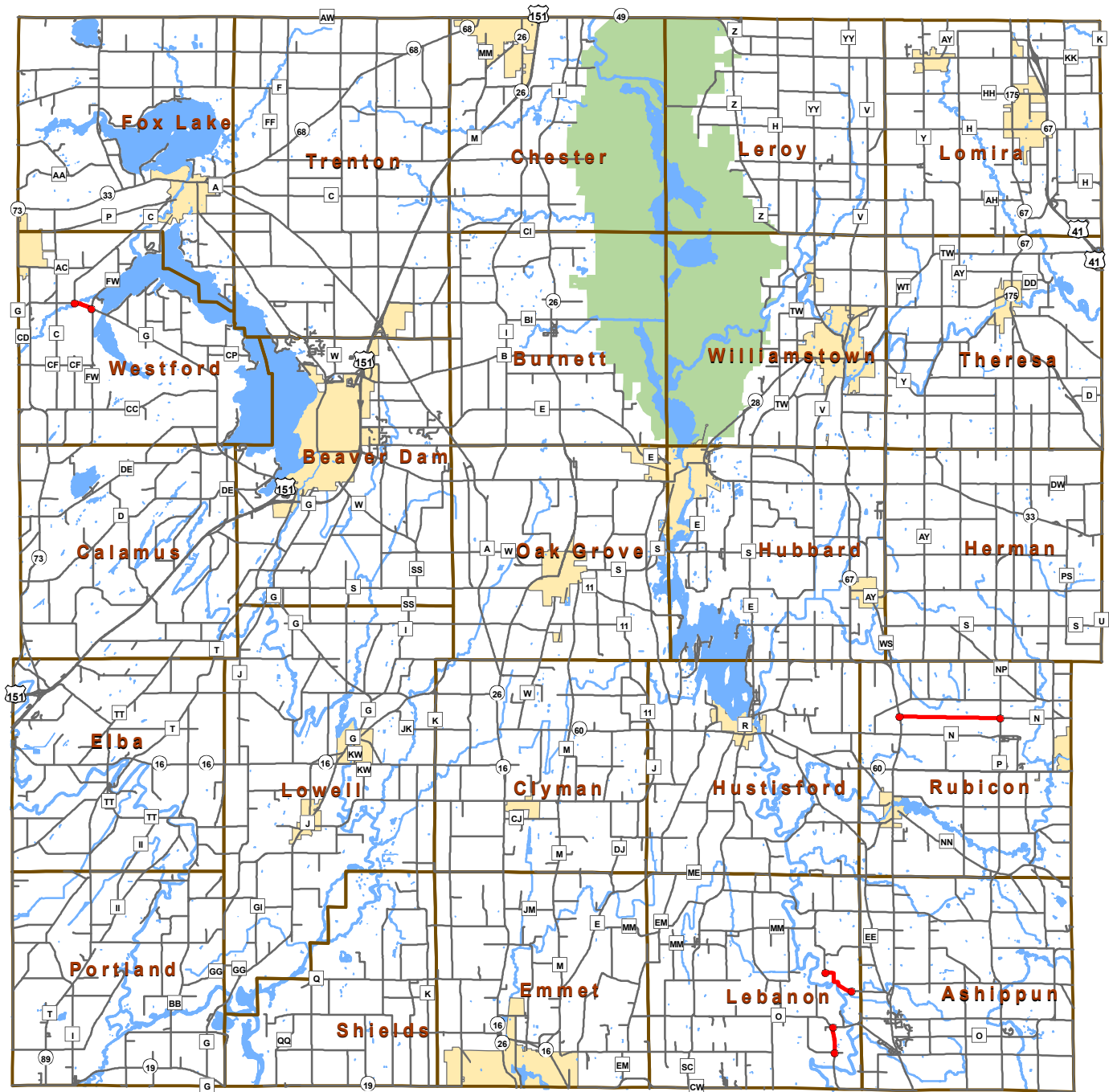

7/21/2008 4:27 PM


<b>ROAD CLOSED</b>	<b>FROM</b>	<b>TO</b>	<b>TOWNSHIP</b>	<b>ADDITIONAL INFO</b>	
ILLINOIS RD	GOODLAND	CTH P	HERMAN	Per J. Crist, open from Goodland to PS 20:36	
MONROE RD			LEBANON	CLOSED	7/7/2008
HIGHVIEW RD	CTY TK O	CRAWFISH RD	LEBANON	CLOSED	7/7/2008
CTY TK G	CTY TK FW	CTY TK C	WESTFORD	ROAD SUNK IN ACROSS BEAVER CREEK	
CONCORD	HY 73		FOX LAKE	1/2 ROAD IS WASHED AWAY	6/12/2008
GRANT RD	CTY TK P	STH 67	RUBICON	CLOSED	6/17/2008



# Dodge County Official Road Closures

as of 3:00 PM - 7/21/2008



<b>Road_Status</b>	— Major Roads	<p>This Map Includes road closures as of time shown at top of the map. Roads not included may have standing or flowing water currently crossing roadway. USE CAUTION! Road closures are updated by Town &amp; County Officials as received.</p> 
● Closed	▭ Town Lines	
— Closed	▭ Municipalities	
— Road Detours	▭ Horicon_Marsh	

0      12,000      24,000      48,000 Feet

1" = 22,900'