






FEMA Disaster Recovery Center Juneau, WI

-  FEMA Disaster Recovery Center
128 E Cross St., Juneau WI
-  State Highways
-  County Roads
-  Town Roads & City Streets
-  City Boundary

0 250 500 (feet) 1,000

2

From
Beaver Dam &
Waupun

From
Washington
County

From
Watertown &
Columbus

128 E Cross St.

Directions to FEMA Disaster Recovery Center

From Washington County (and points east):
 West on Hwy 60 to Hwy 67
 North (right) on Hwy 67 to County Road S
 West (left) on County Road S to N Main St. in Juneau
 Left on N Main St. to downtown Juneau
 Stay straight on S Main St. to E Cross St.
 Left on Cross St. to Juneau Fire Dept (128 E Cross St.)

From Watertown (and points south):
 North on Hwy 26 to downtown Juneau
 Right on S Main St. to E Cross Street
 Left on E Cross Street to Juneau Fire Dept (128 E Cross St.)

From Waupun (and points north):
 South on Hwy 26 to downtown Juneau
 Stay straight on S Main St. to E Cross Street
 Left on E Cross Street to Juneau Fire Dept (128 E Cross St.)

From Beaver Dam and Points West:
 East on Hwy 33 to Hwy 26
 South (right) on Hwy 26 to downtown Juneau
 Stay straight on S Main St. to E Cross Street
 Left on E Cross Street to Juneau Fire Dept (128 E Cross St.)